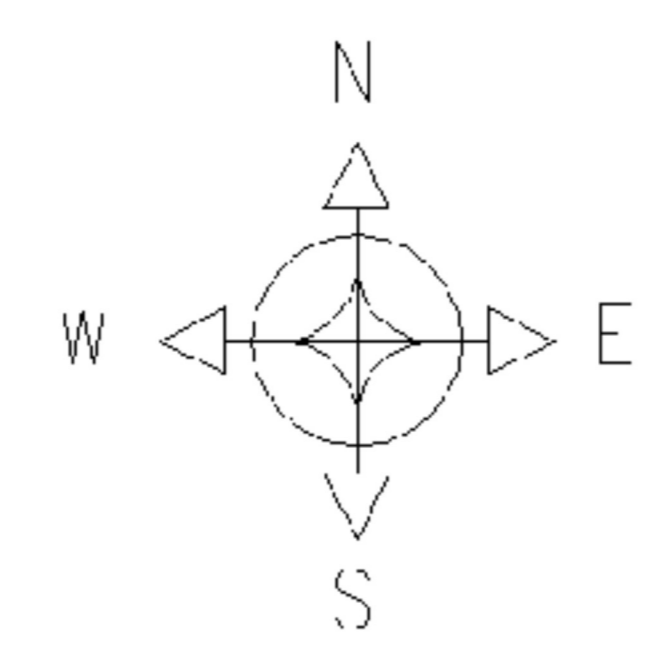












UTM - SAD69



-  **Rios**
-  **Lagos**
-  **Reservatório**
-  **Curvas de nível**
Eqüidistância (50 m)
-  **Asc**
-  **E7**
-  **P3**
-  **P6**
-  **A5**
-  **A9**